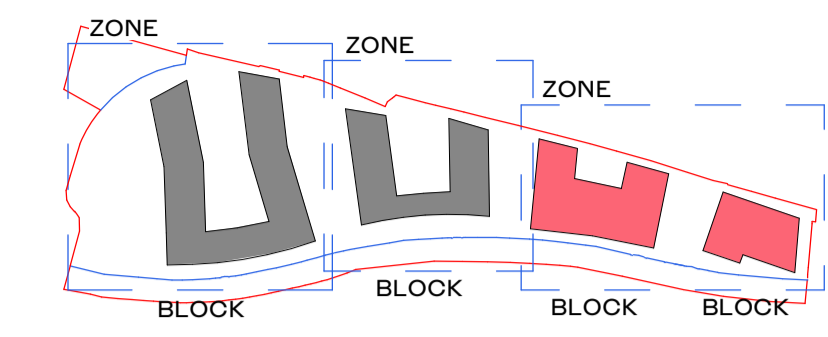
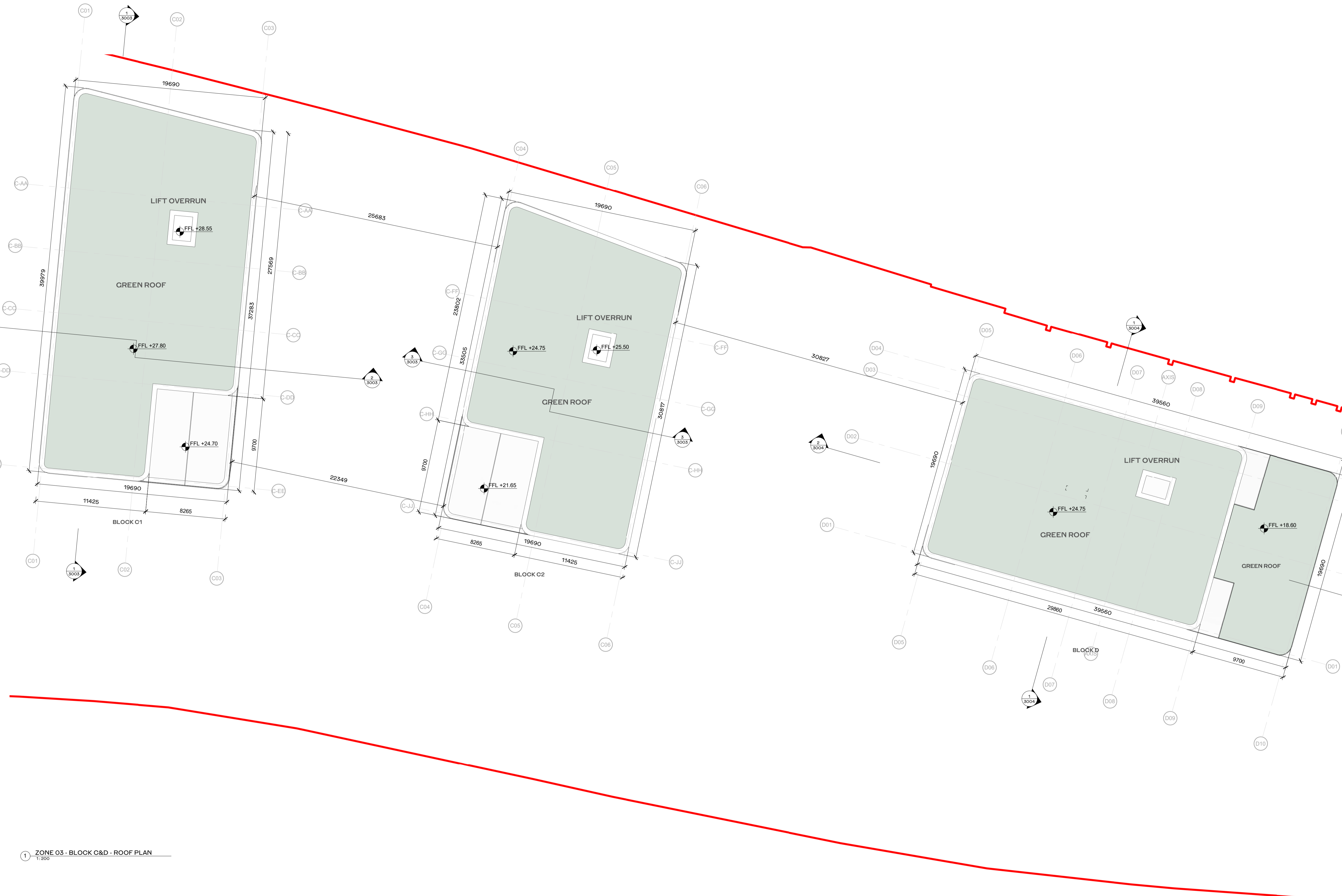


ALL DIMENSIONS TO BE CHECKED ON SITE  
 NO DIMENSIONS TO BE SCALED FROM THIS DRAWING  
 DRAWING IS TO BE READ IN CONJUNCTION WITH RELEVANT CONSULTANTS DRAWINGS

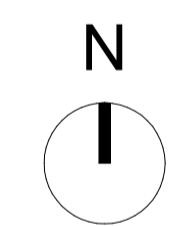


**SITE DRAWINGS LEGEND:**  
 REFER TO BARRÉT MAHONY CIVIL ENGINEERING DRAWINGS FOR ALL DRAINAGE/ ROAD INFORMATION.  
 SURVEY INFORMATION PROVIDED BY JONES ENGINEERING ON 23.4.2019.  
 PLEASE REFER TO THE PAUL HOGARTH COMPANY LANDSCAPE DRAWINGS FOR ALL INFORMATION ON EXISTING AND PROPOSED TREES, MATERIAL FINISHES AND LAYOUT. ANY REFERENCE TO TREES/ HARD OR SOFT LANDSCAPING IN THIS DRAWING ARE INDICATIVE ONLY.

-  EXISTING BUILDING
-  PLANNING APPLICATION SITE BOUNDARY
-  PLANNING APPLICATION OWNERSHIP OF APPLICANT



ALL APARTMENT TYPES SHOULD BE READ IN CONJUNCTION WITH DRAWING NO.S P1601, P1602, P1603, P1604 AND HOUSING QUALITY



REV	DATE	DESCRIPTION	CHK	DRN
P2	26/11/2019	ISSUED FOR PLANNING APPROVAL	DB	OJ
P1	05/04/2019	ISSUED FOR PAC REQUEST	DB	OJ

STATUS CODE DESCRIPTION  
**ISSUED FOR PLANNING APPROVAL**

CLIENT  
 Atlas GP Limited

PROJECT  
 Project Claremont

DRAWING  
 BLOCK C&D - ROOF PLAN

PROJECT NUMBER: 950520  
 DATE: 26/11/19

SCALE: A1: As indicated  
 DRAWN/CHECKED: OJ/ DB

REVISION: P2  
 DRAWING NUMBER: CLR-HJL-03-07-DR-A-1017CD  
 STATUS CODE: A1

1 ZONE 03 - BLOCK C&D - ROOF PLAN  
 1:200